









Address:

Name:

Date created

		Types of information	From when a typhoon occurs until rivers flood	My Timeline
<p>The time until the river floods and the Alert levels</p> <p>3-5 days before</p> <p>2 days before</p> <p>1 day before</p> <p>12 hours before</p> <p>5 hours before</p> <p>3 hours before</p> <p>0 hours</p>	<p>Alert Level 1</p> <p>○Typhoon information</p> <p>○Direction of the typhoon from now on</p> <p>◇Heavy Rain Advisory</p> <p>◇Flood Advisory</p> <p>◇Heavy Rain Warning</p> <p>◇Flood Warning</p> <p>Alert Level 2</p> <p>The Advisory Water Level reached</p> <p>Information to call attention to flooding issued</p> <p>Alert Level 3</p> <p>Evacuation Warning Water Level Reached <input type="text"/> m</p> <p>Information to provide a warning on flooding issued</p> <p>Alert Level 4</p> <p>Hazardous Water Level reached <input type="text"/> m</p> <p>Information on potential flood hazards issued</p> <p>Alert Level 5</p> <p>Flooding has occurred.</p> <p>Information on flooding issued</p>	<p>Black: weather information, advisories, warnings</p> <p>Blue: river water level information</p> <p>Green: evacuation information</p>	<p>From when a typhoon occurs until rivers flood</p> <p>A typhoon has occurred.</p>  <p>The typhoon is getting closer, and rain and wind are getting stronger.</p> 	<p>My Timeline</p>
		<p>River levels are increasing.</p>  <p>River levels increase due to heavy rain, and water runs near the river.</p> 		
		<p>River may flood.</p> 		
		<p>River is about to flood.</p>		
		<p>River is flooding / has flooded.</p> 		

Check information issued by the Japan Meteorological Agency, municipal offices, etc.